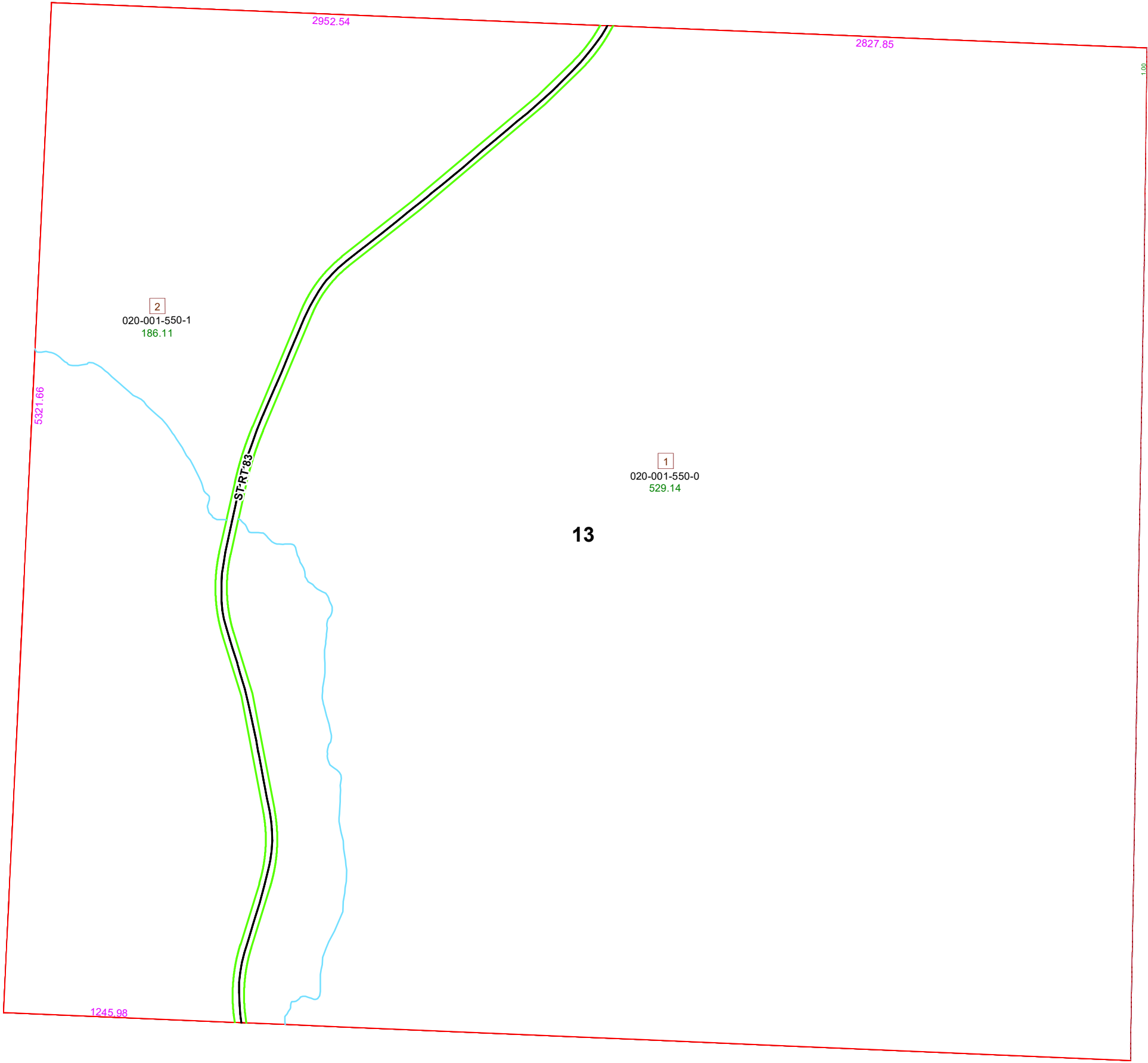
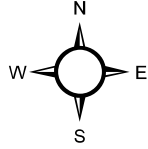


BRISTOL TOWNSHIP SECTION 13 R 11 TWP 11 MORGAN COUNTY, OH

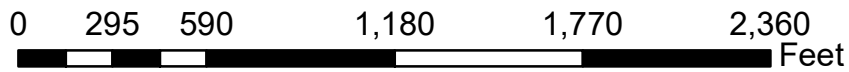


PIN	VOL	PAGE	Owner	LegalDescr	Acres
020-001-550-1	OR231	484	OHIO DEPARTMENT OF NATURAL RESOURCES	SD 2 R 11 T 11 S 13	186.11
020-001-550-0	OR230	1351	OHIO FRANKLIN REALTY LLC	R11 T11 S13 SD 1 C	522.69



Boundaries		Hydro	ROW
Type		Lot	Section
County	Parcel	Township	Roads
			Bristol Sections

Source: Morgan County Engineer's Office
 Author: Marcia Wolfe
 Date: 6/4/2020



Disclaimer: The information that these maps contains is for reference purposes only. Please bring any erros to the attention of the Engineer's Office staff.
 Thank you